



100 Mi  
100 Km

**173,000**  
ACRES OF LAND AFFECTED


**1 MILLION**  
PEOPLE EXPERIENCING CRISIS—IPC 3—OR WORSE  
LEVELS OF ACUTE FOOD INSECURITY IN AFFECTED AREAS

 Desert Locust Movement (August 2019 - February 2020)

 Area of Infestation\* (August 2019 - February 2020)

Source: FAO, January 2020

\* Areas shown are generalizations and do not reflect exact delineations of actual affected areas. These areas do not represent or align with the figures of affected acres of land per country presented.

 Cropland

Source: RCMRD, Landsat 2015